



National
Geographic
Institute
of Spain



Instituto Geográfico
Nacional 1870 · 2020

www.ign.es

Monograph

The COVID-19 pandemic in Spain



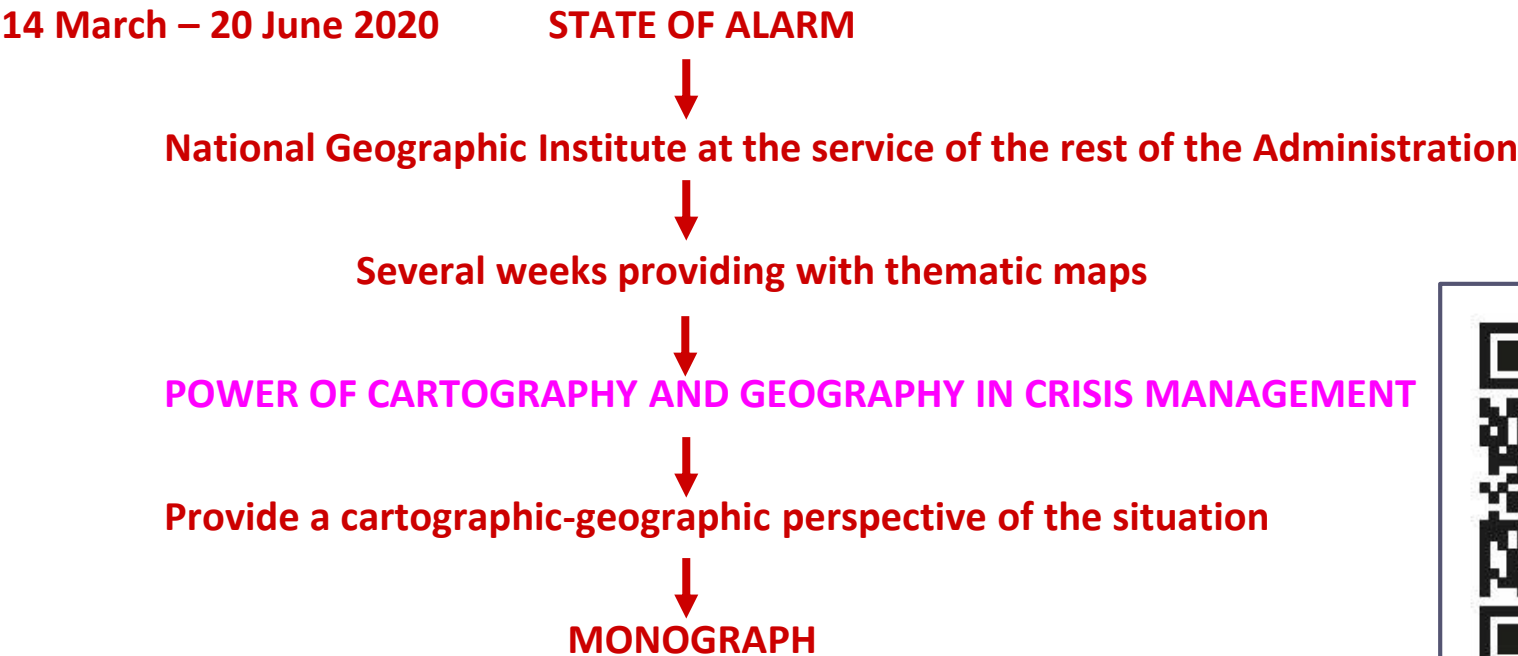
Andrés Arístegui & Francisco Sánchez

❖ 1. WHY DO THIS MONOGRAPH?

EUROPEAN UNION

- End 2019 news reached Europe that a new virus had emerged in China
- End January 2020 first cases in the European Union
- Mid-March 2020 almost the entire population of the European Union was on lockdown
- Early April 2020 tens of thousands of deaths were being recorded every week

SPAIN



❖ 2. HOW DO THIS MONOGRAPH?

Scientific network

Scientific direction
Thematic structure
Texts

34 Universities
4 Research institutions
(140 researchers)

National Geographic Institute

Technical direction
Processing data
Drawing maps
Quality-controls
Editing + printing + publishing
Legal support

Administration

Data

European Union
National Administration
17 Regions
8,000 Local Authorities



DEPENDENCE

speed
provisional data
ENGLISH

200 maps + 100 statist. graphs
132 pages



❖ 3. CONTENTS

Part I

Global context

1. Start + spread across World
2. Impact in EU
3. Effects in World and EU

Part II

Pandemic in Spain

4. Population + settlements
5. Health resources
6. First cases
7. Putting resources into action
8. Rising phase
9. Downward phase
10. Overview
11. Different behaviours

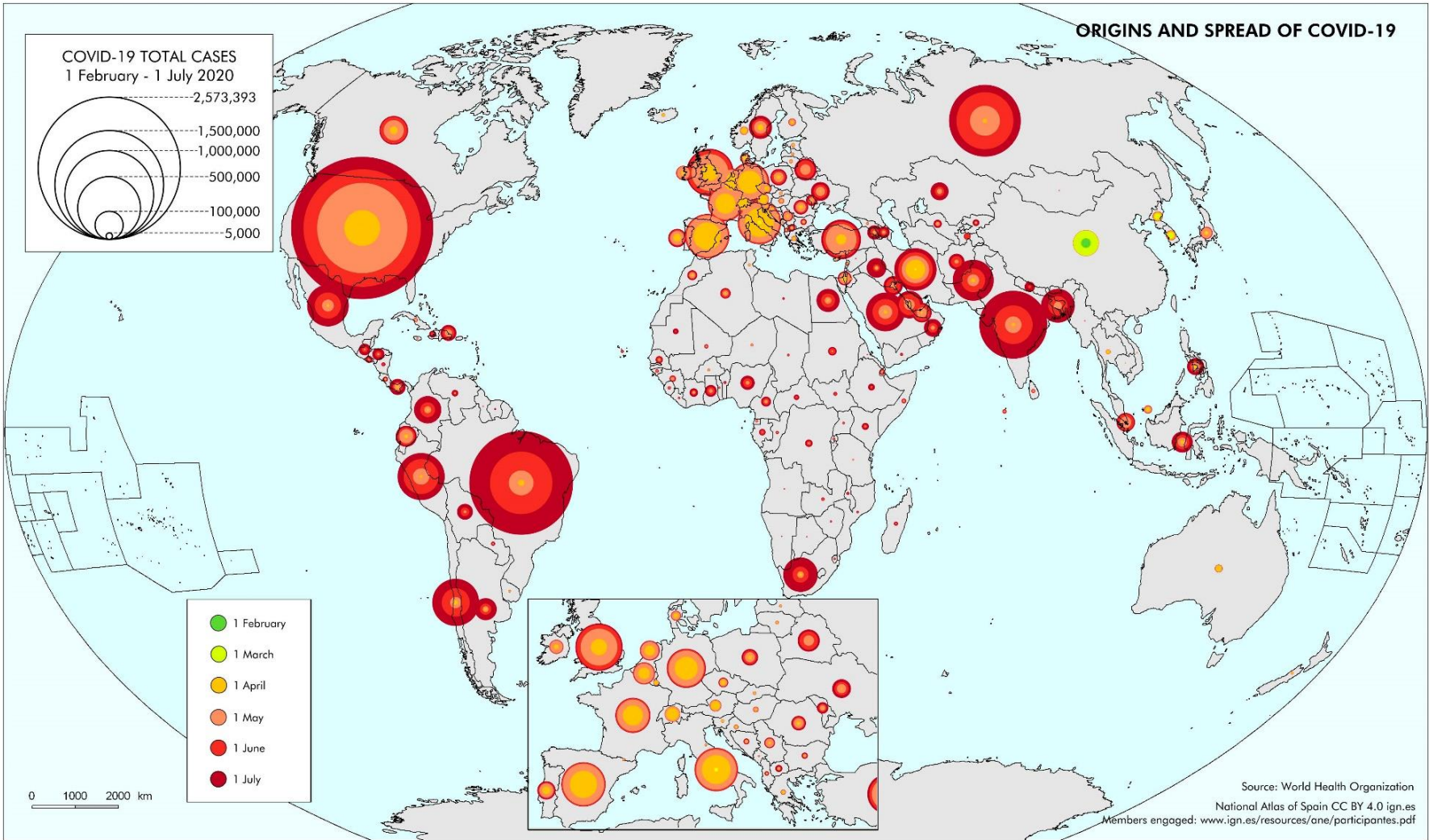
Part III

Effects in Spain

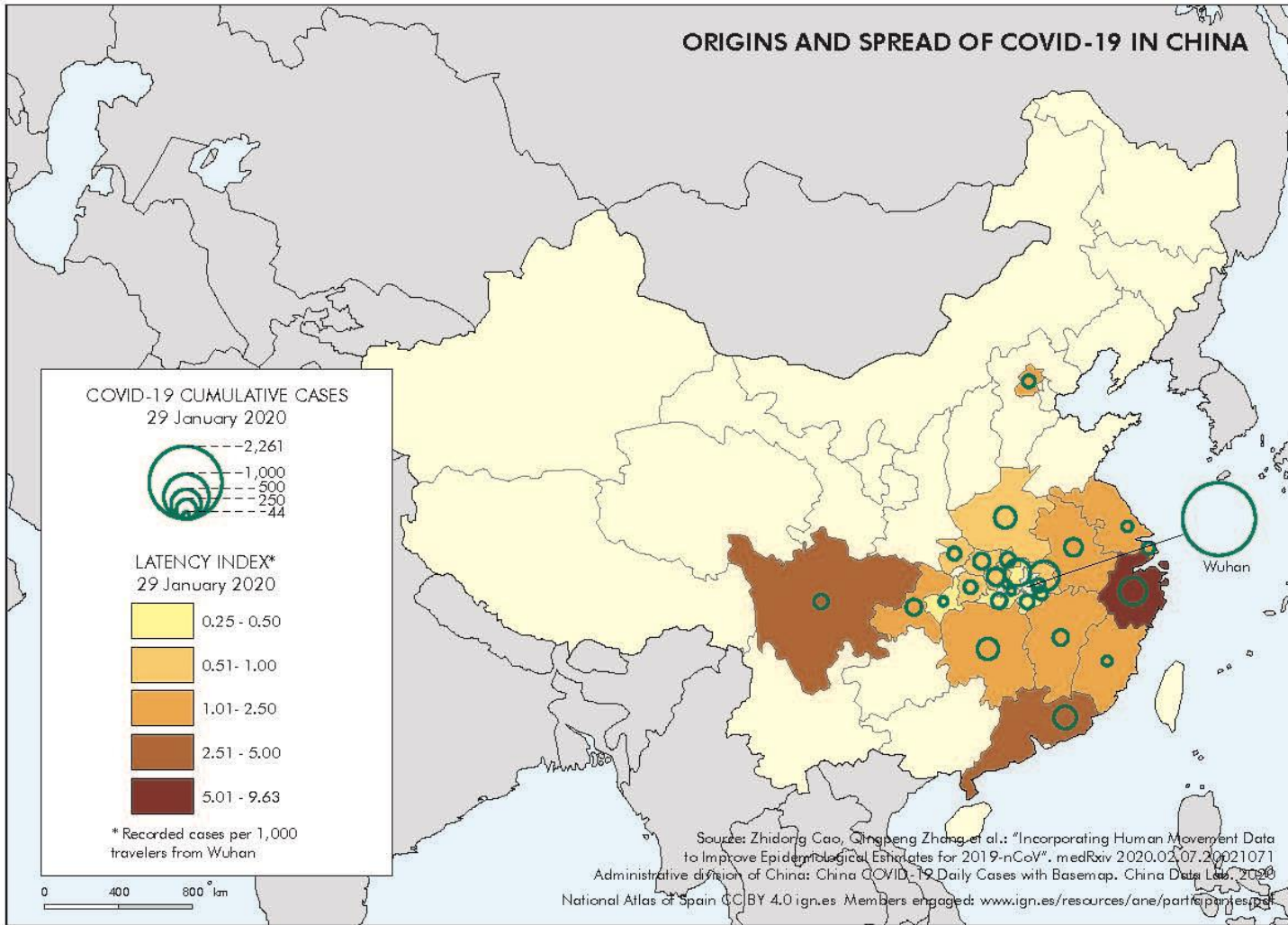
12. Internal territorial governance
13. Mobility
14. Economic indicators
15. Labour Market
16. Treasury
17. Education
18. Solidarity initiatives
19. Environmental impact



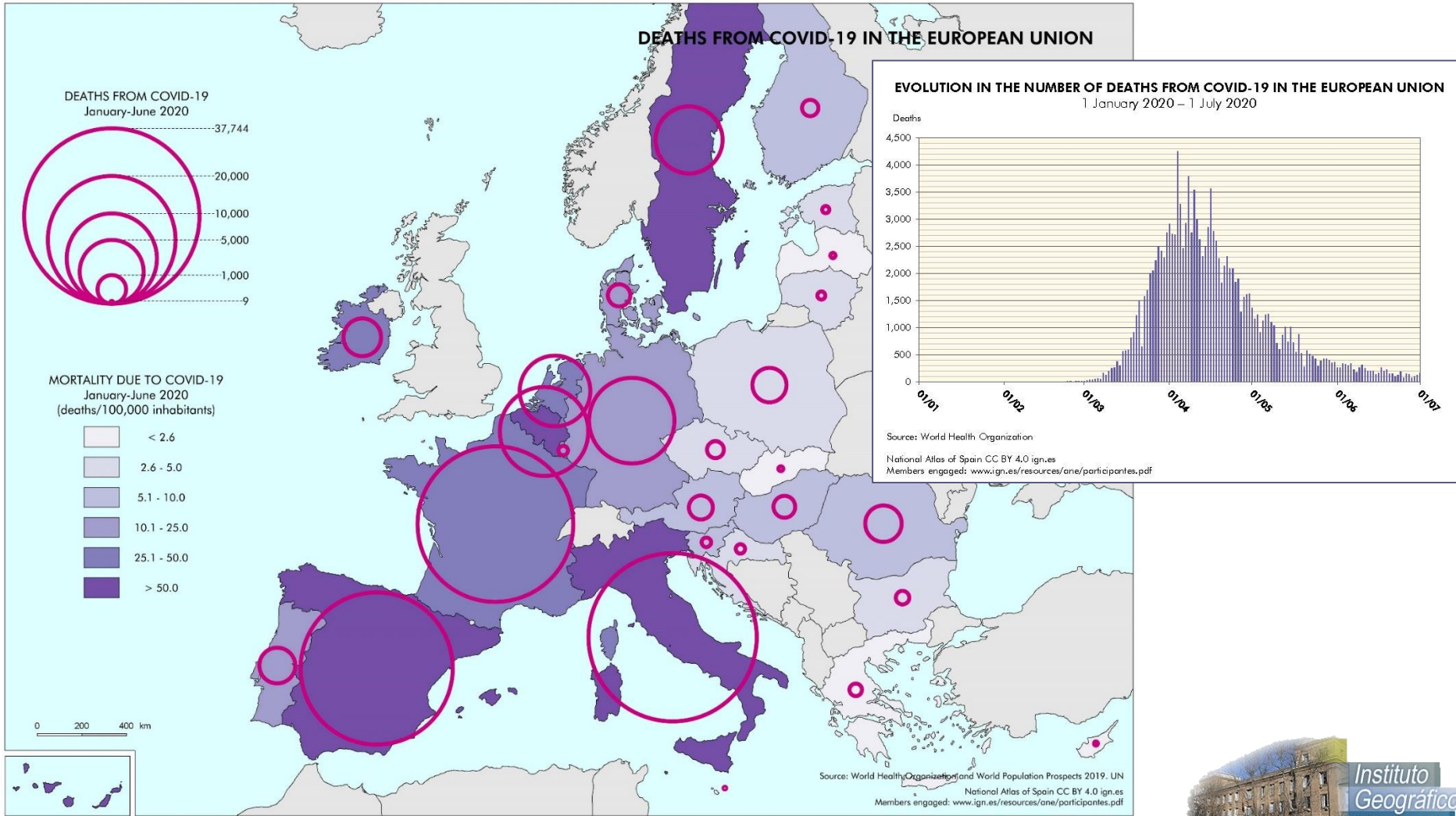
Part I – Global context



Part I – Global context



Part I – Global context



❖ 3. CONTENTS

Part I

Global context

1. Start + spread across World
2. Impact in EU
3. Effects in World and EU

Part II

Pandemic in Spain

4. Population + settlements
5. Health resources
6. First cases
7. Putting resources into action
8. Rising phase
9. Downward phase
10. Overview
11. Different behaviours

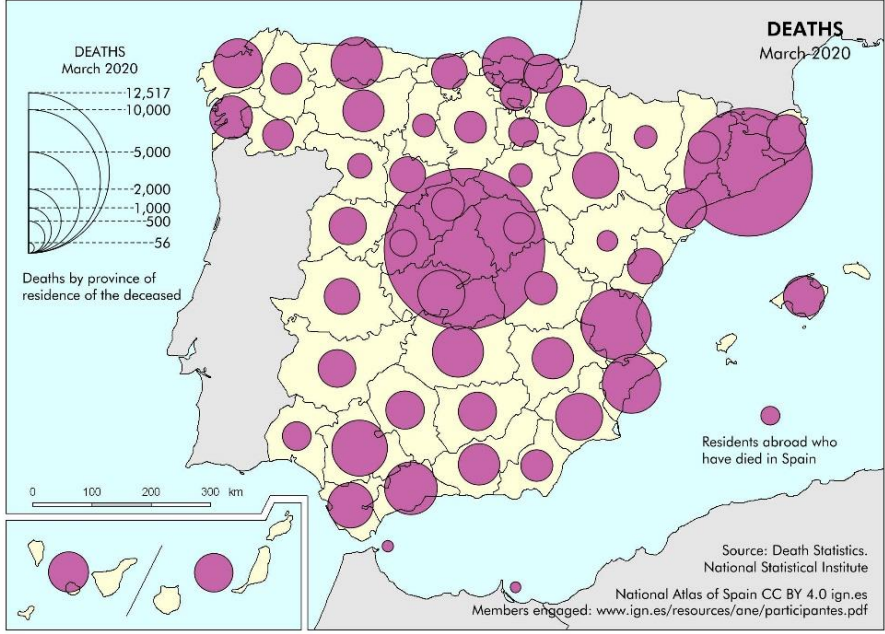
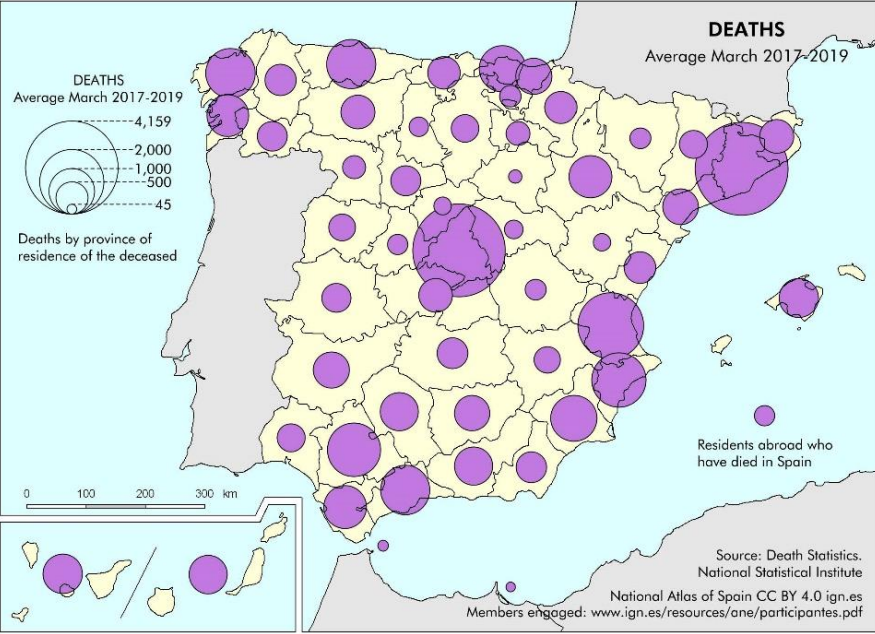
Part III

Effects in Spain

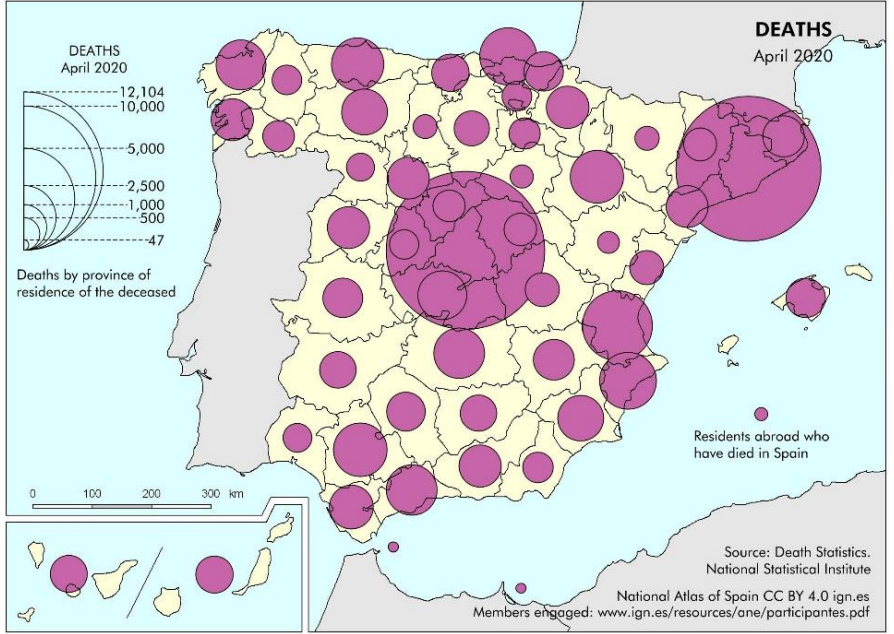
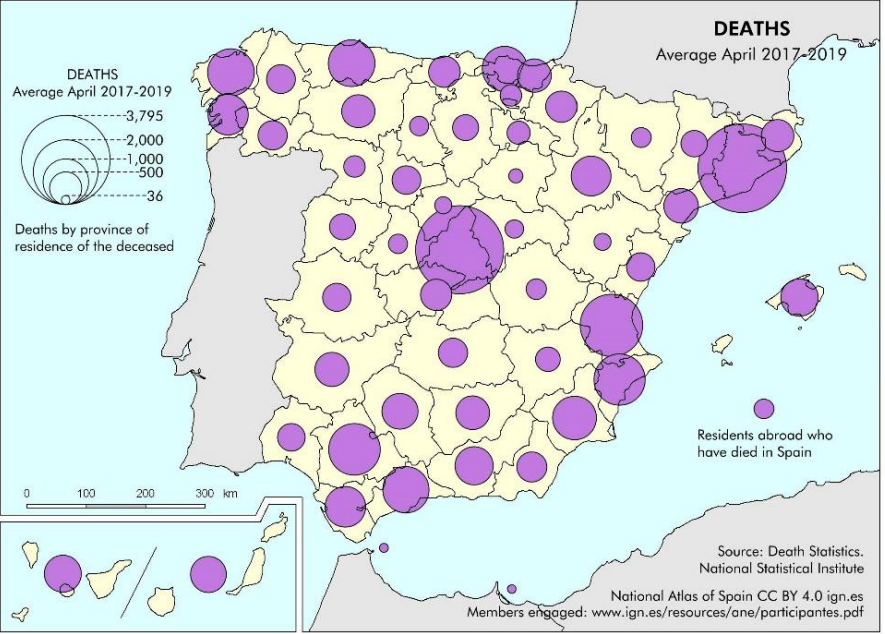
12. Internal territorial governance
13. Mobility
14. Economic indicators
15. Labour Market
16. Treasury
17. Education
18. Solidarity initiatives
19. Environmental impact



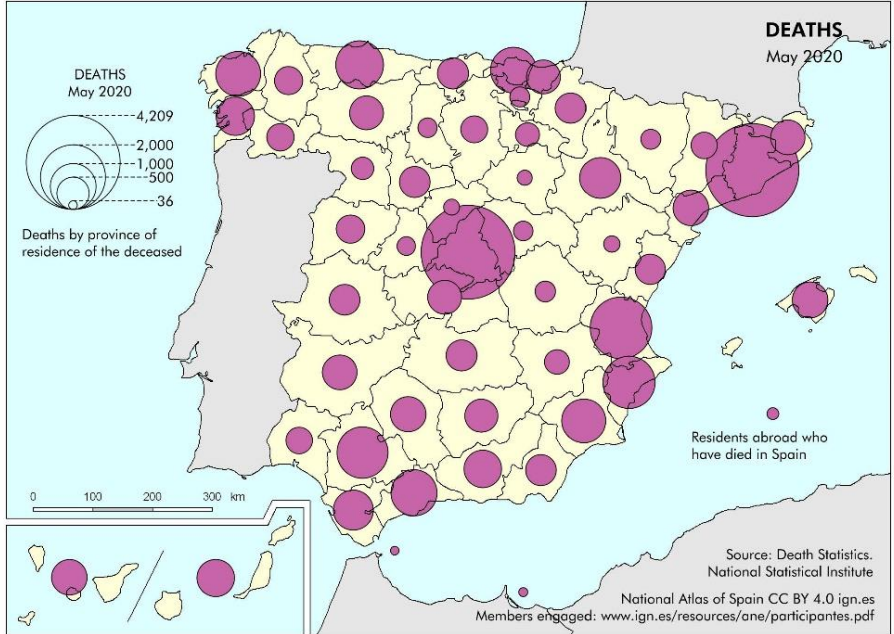
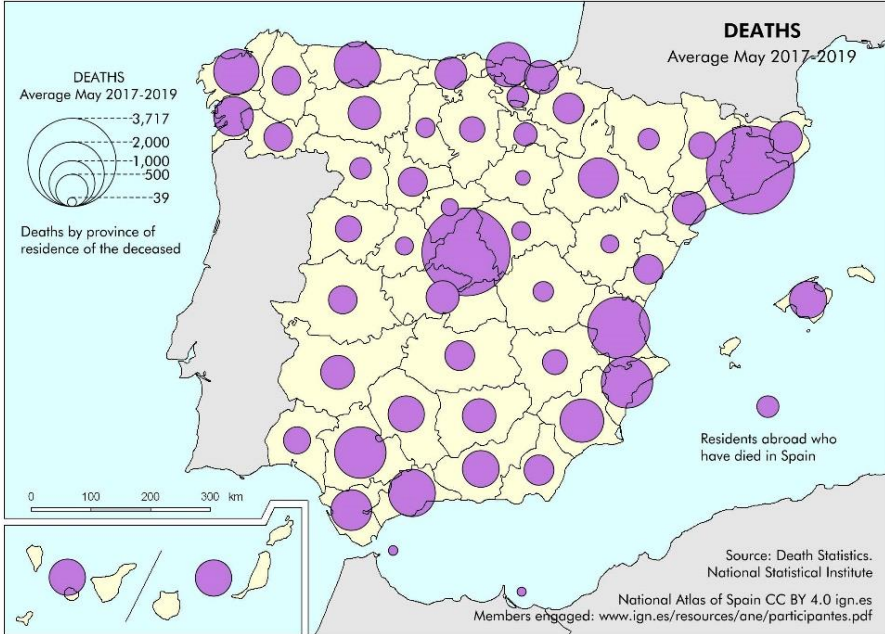
Part II – Pandemic in Spain



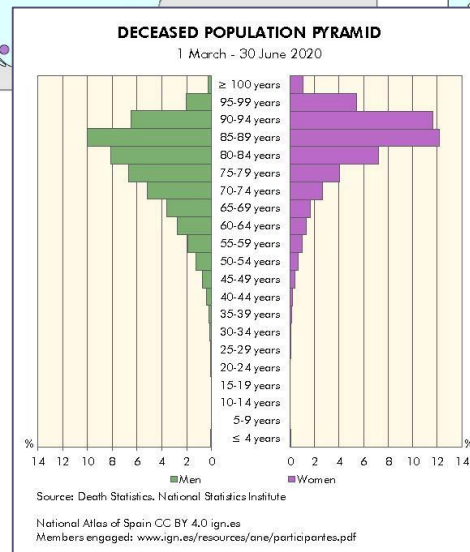
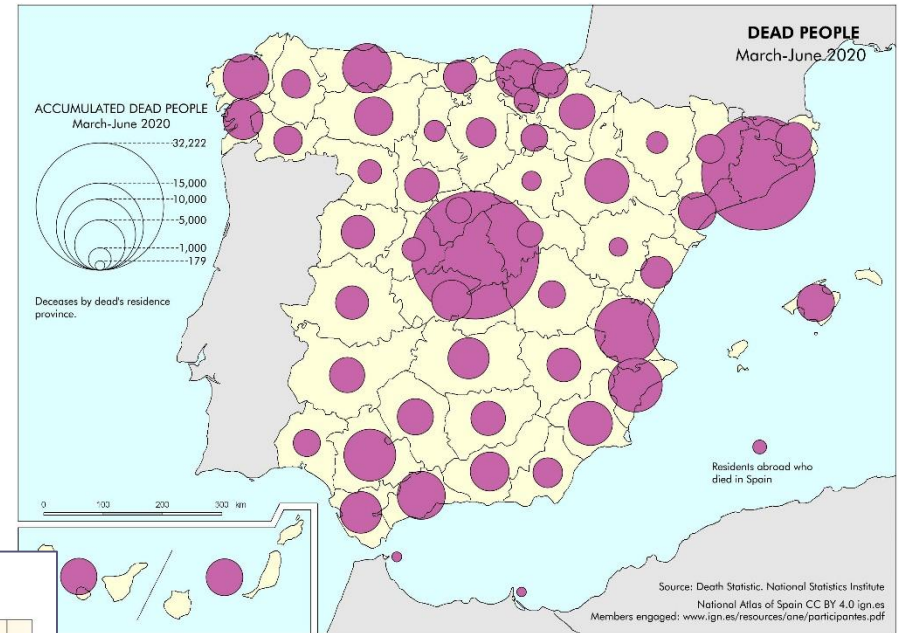
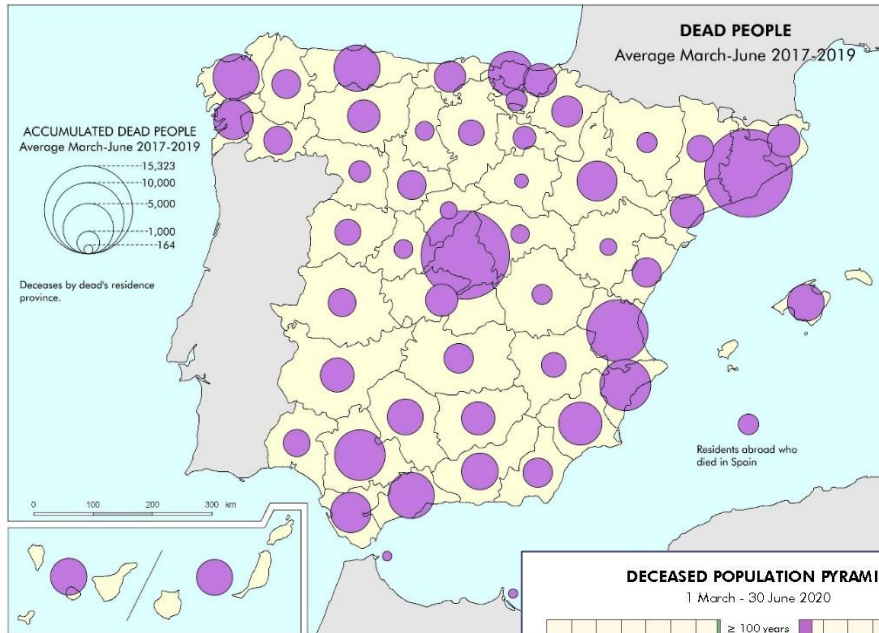
Part II – Pandemic in Spain



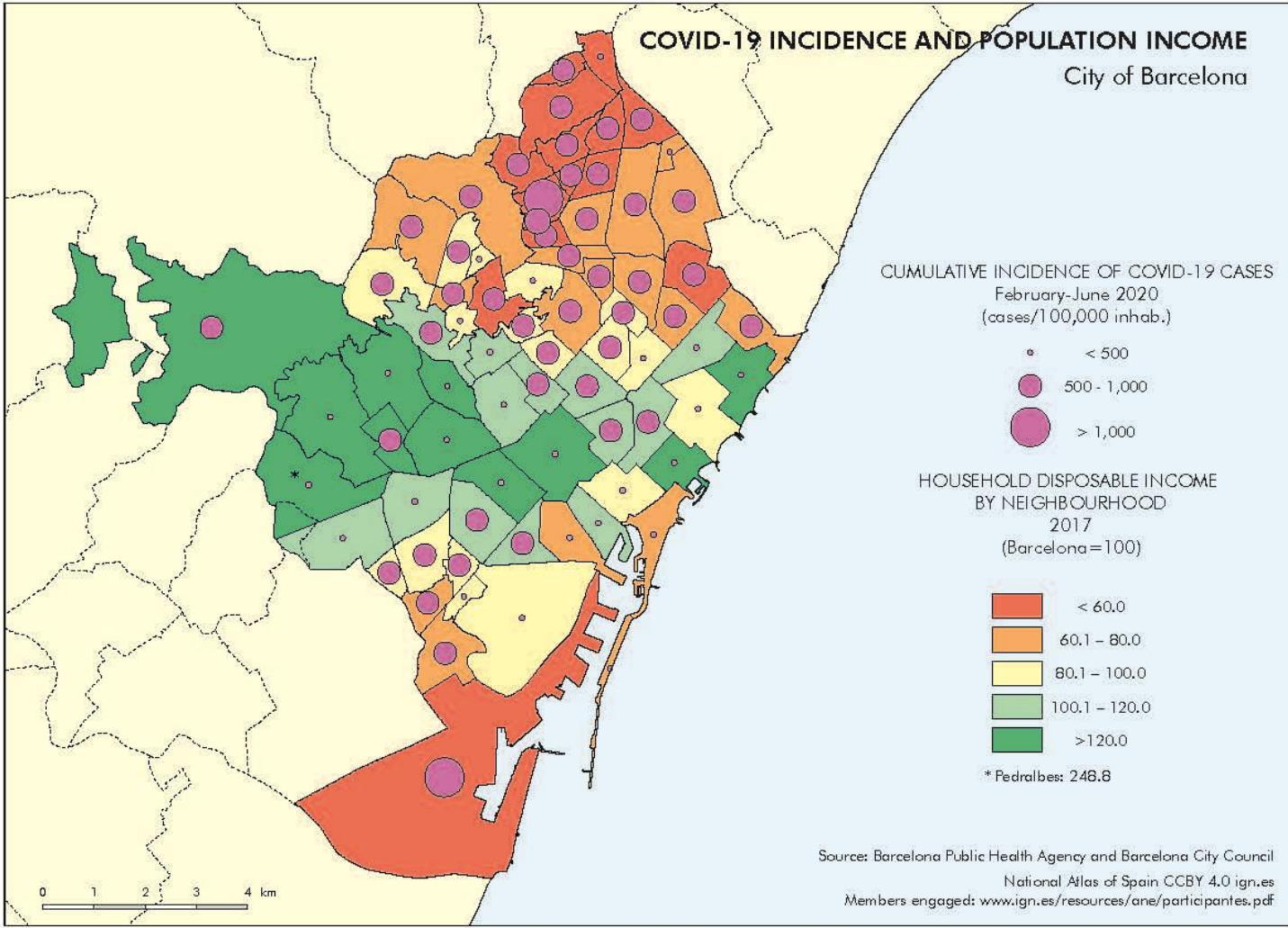
Part II – Pandemic in Spain



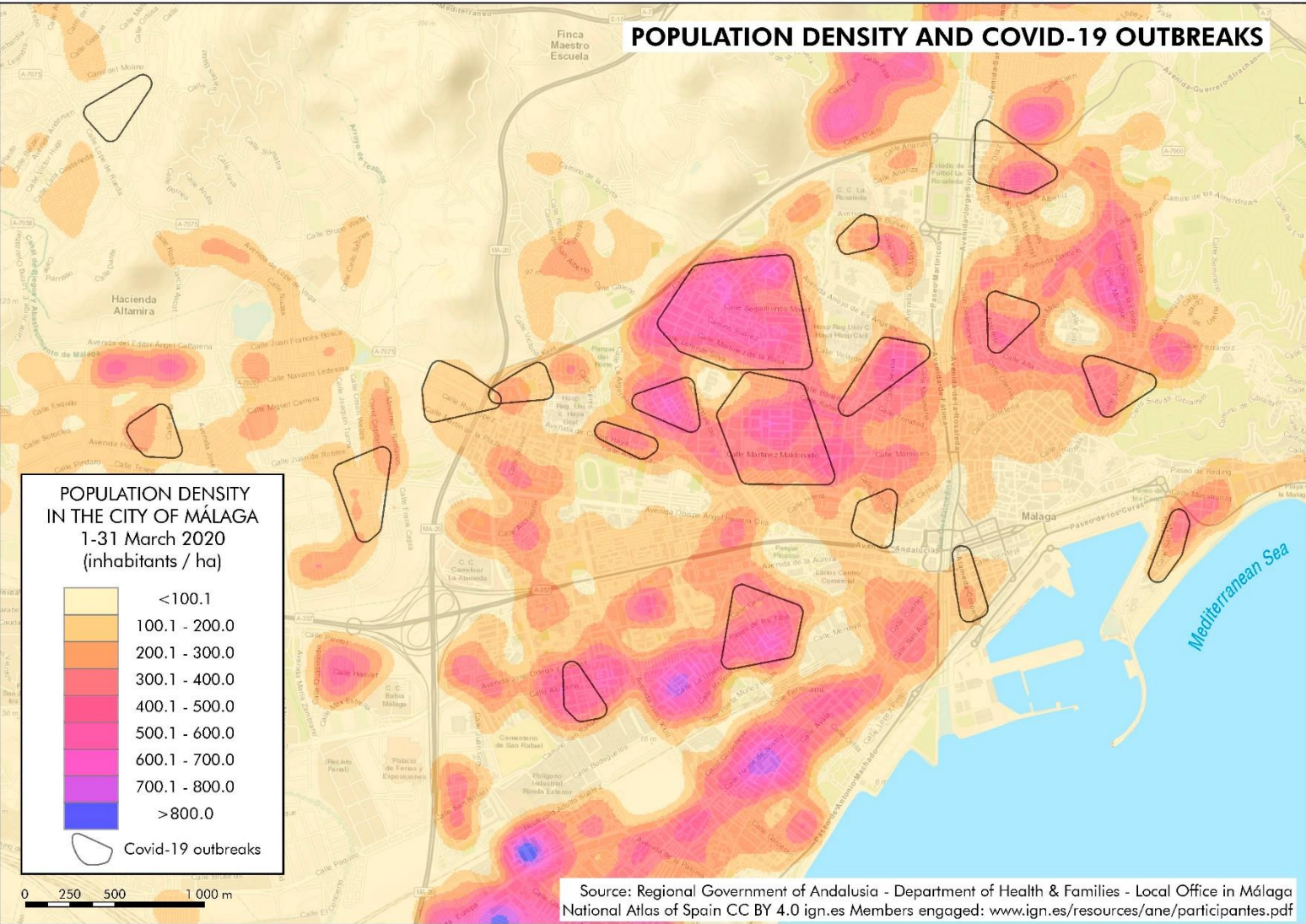
Part II – Pandemic in Spain



Part II – Pandemic in Spain



Part II – Pandemic in Spain



❖ 3. CONTENTS

Part I

Global context

1. Start + spread across World
2. Impact in EU
3. Effects in World and EU

Part II

Pandemic in Spain

4. Population + settlements
5. Health resources
6. First cases
7. Putting resources into action
8. Rising phase
9. Downward phase
10. Overview
11. Different behaviours

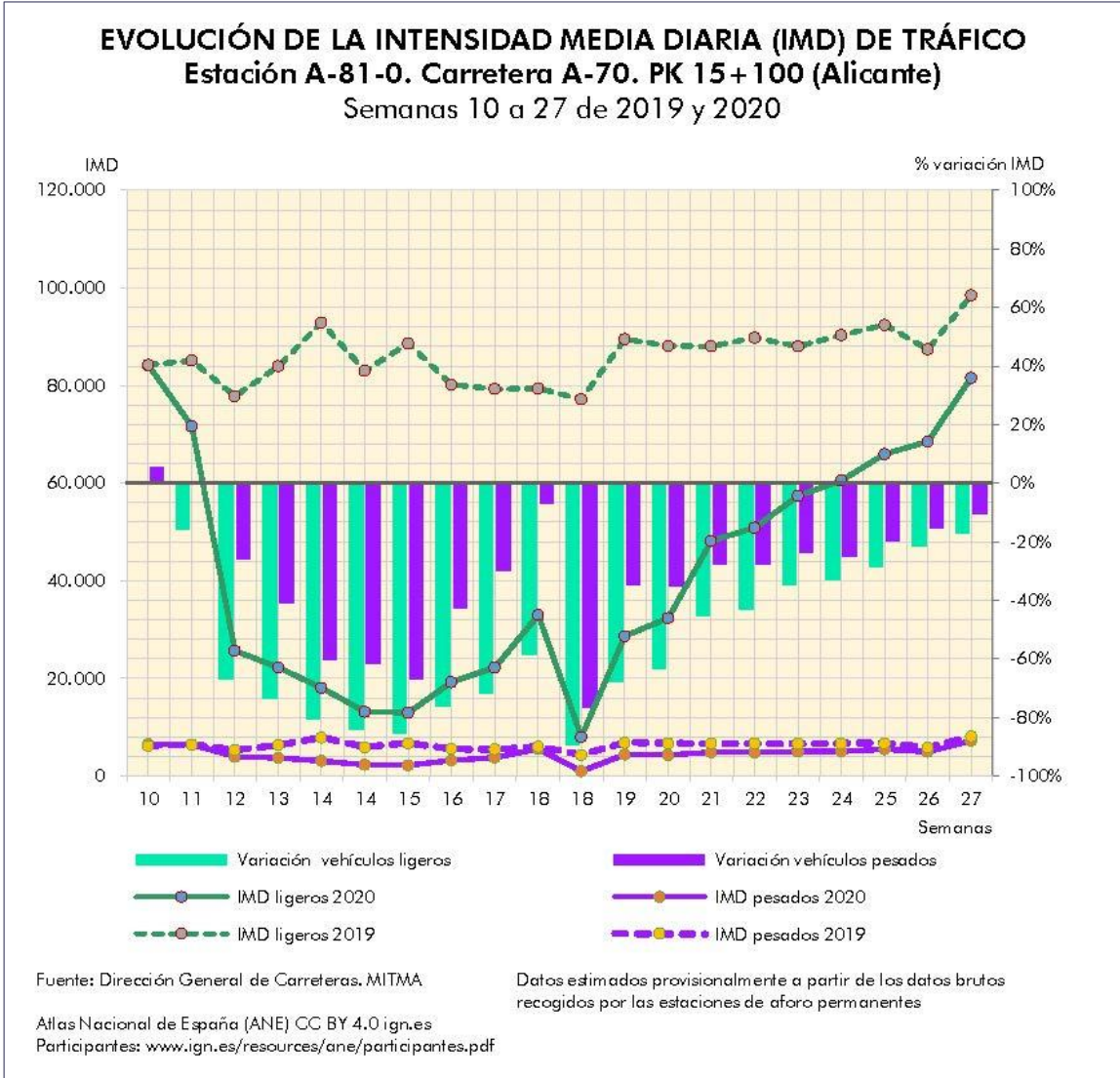
Part III

Effects in Spain

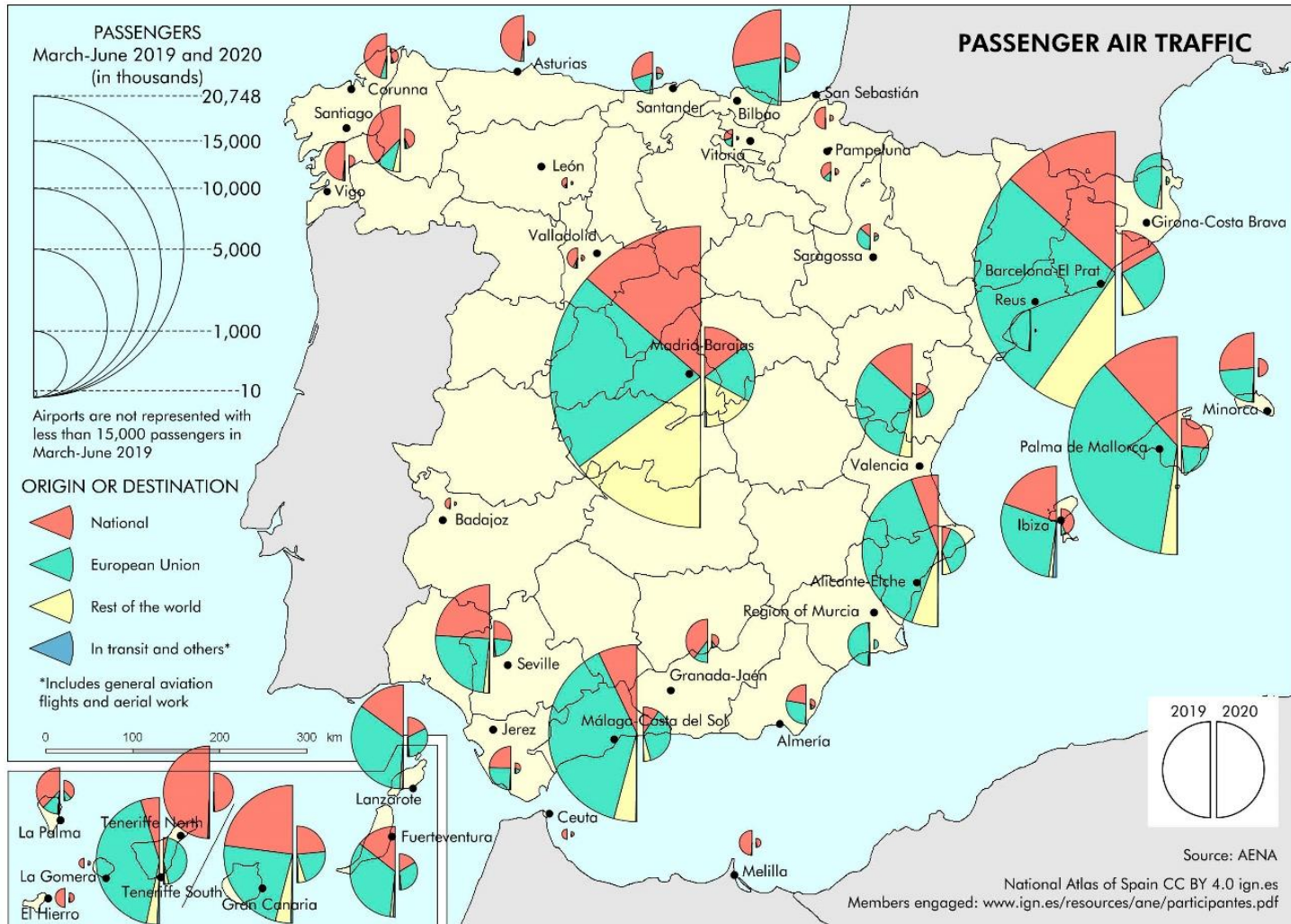
12. Internal territorial governance
13. Mobility
14. Economic indicators
15. Labour Market
16. Treasury
17. Education
18. Solidarity initiatives
19. Environmental impact



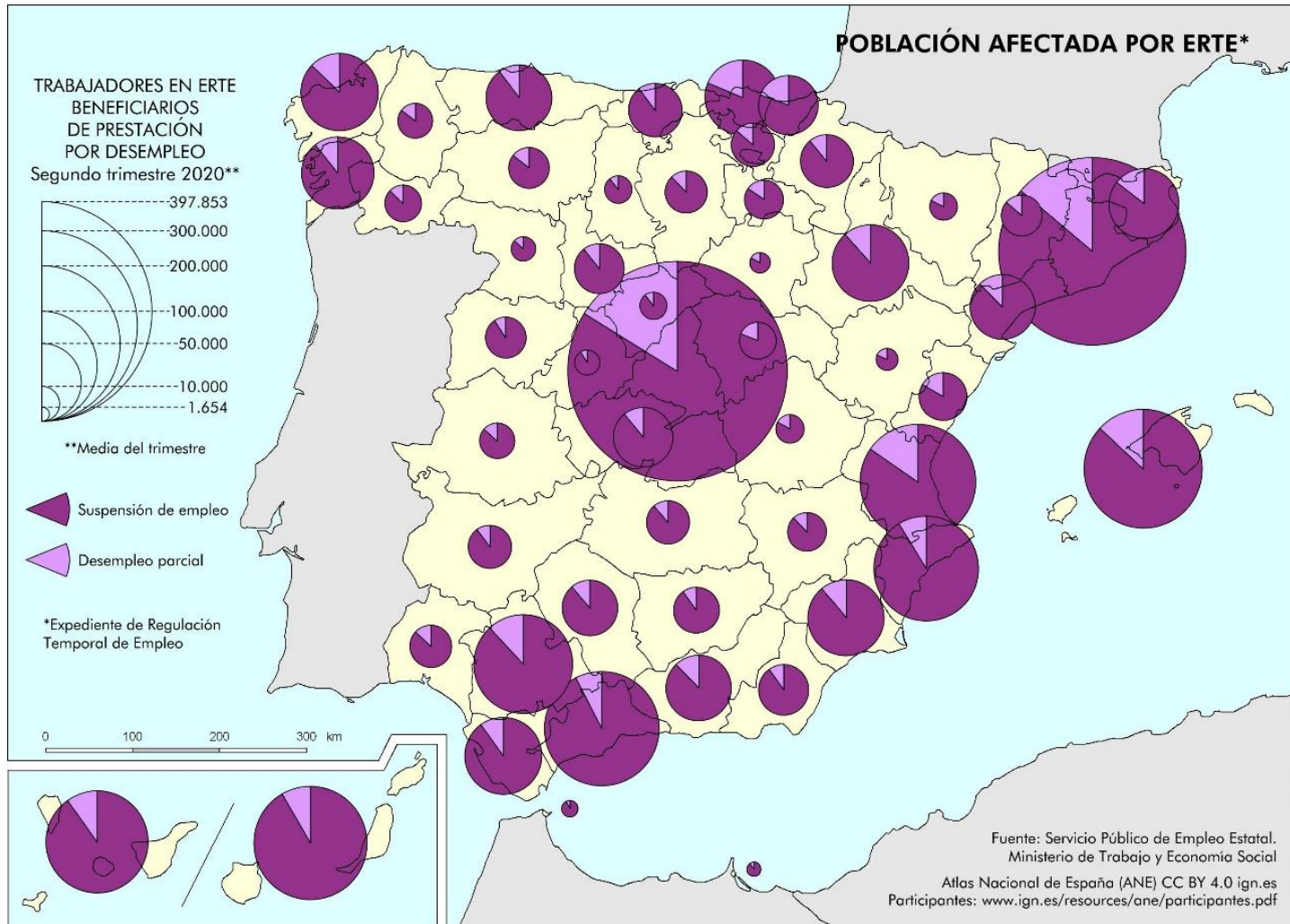
Part III – Effects in Spain



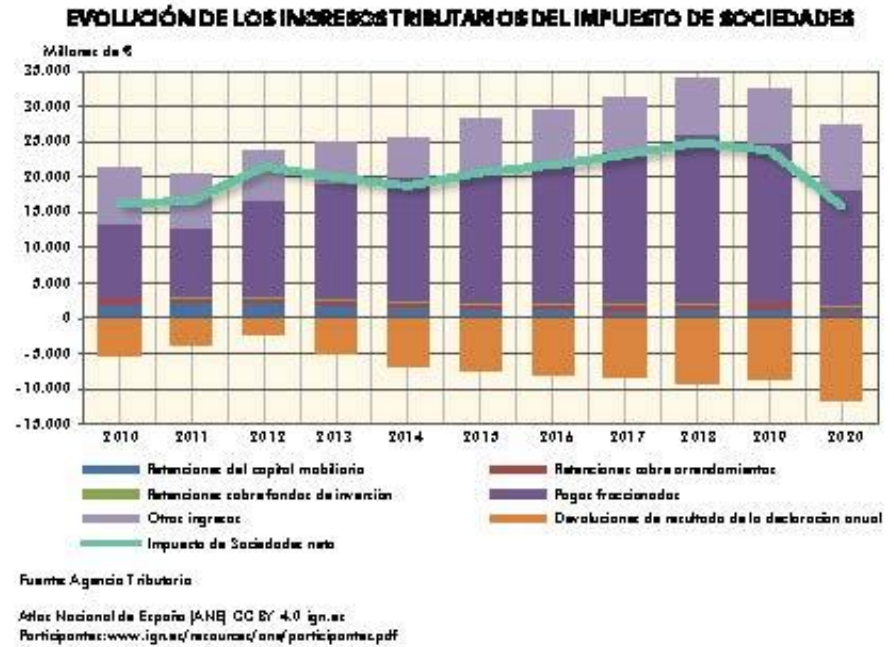
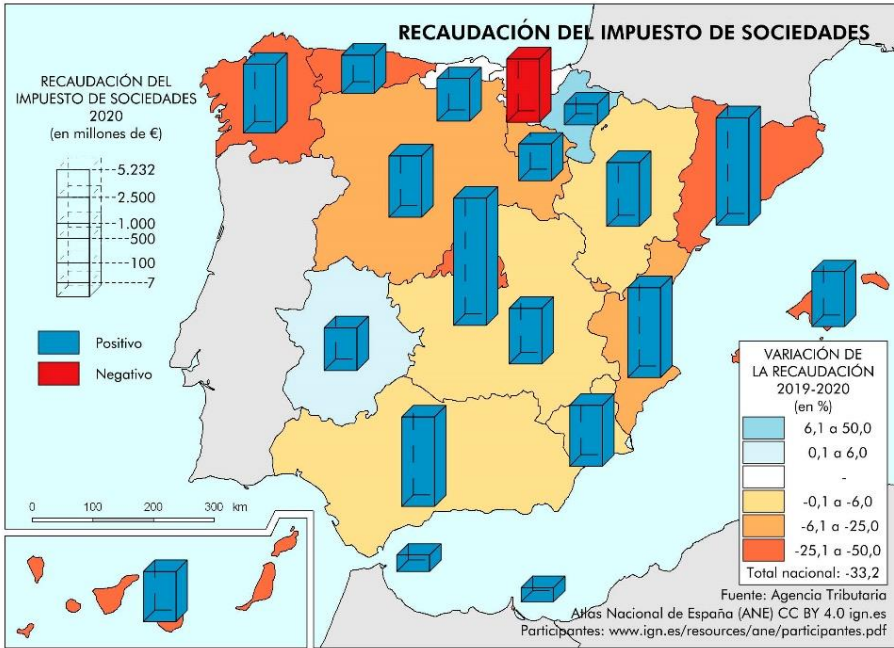
Part III – Effects in Spain



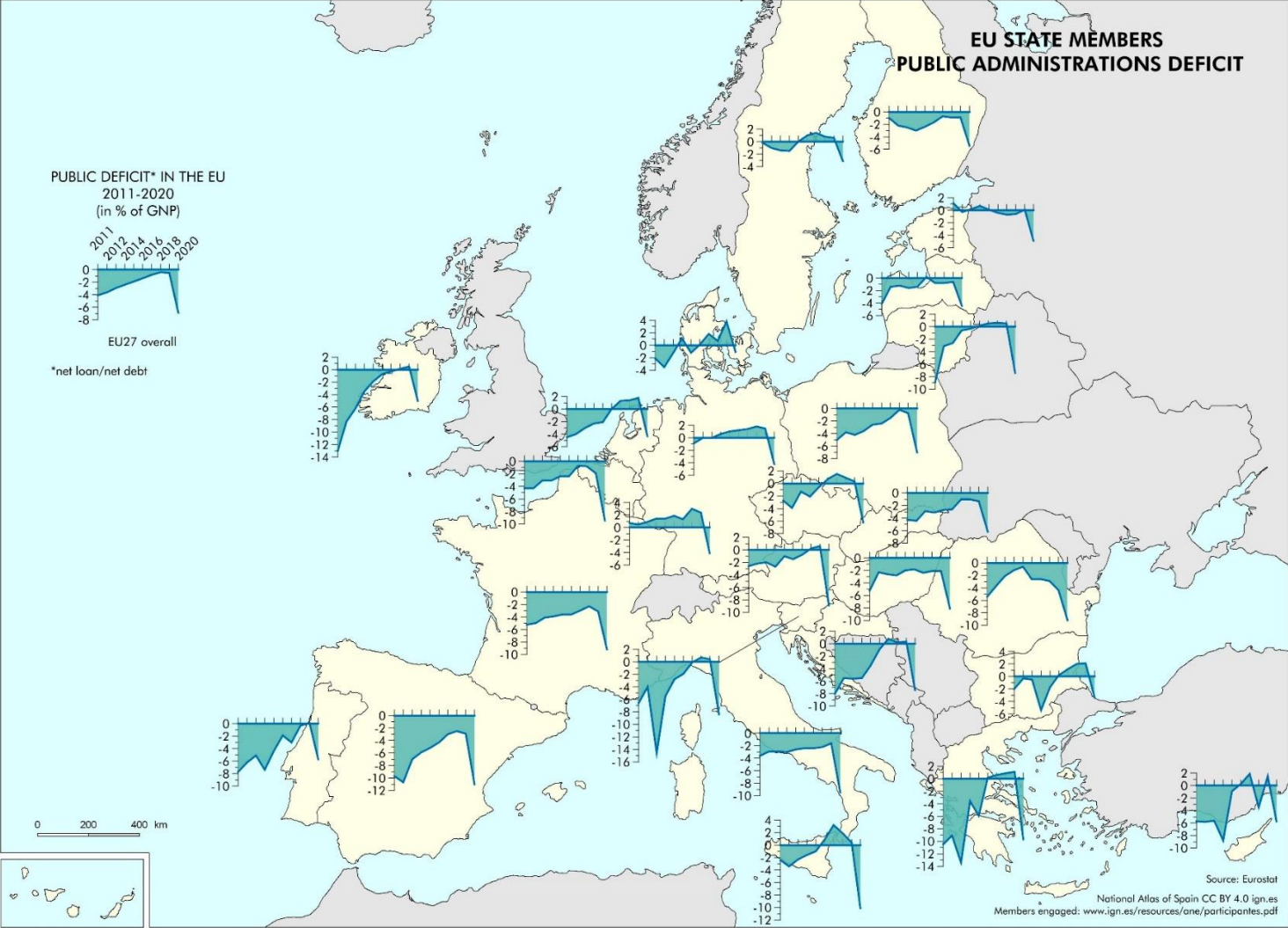
Part III – Effects in Spain



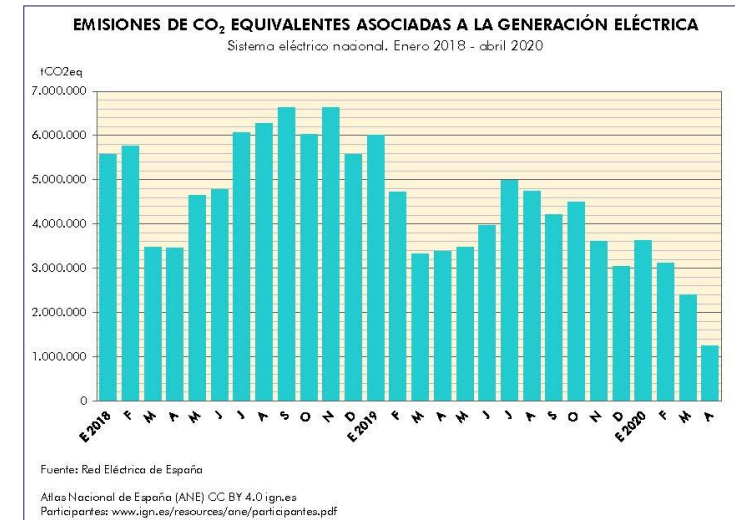
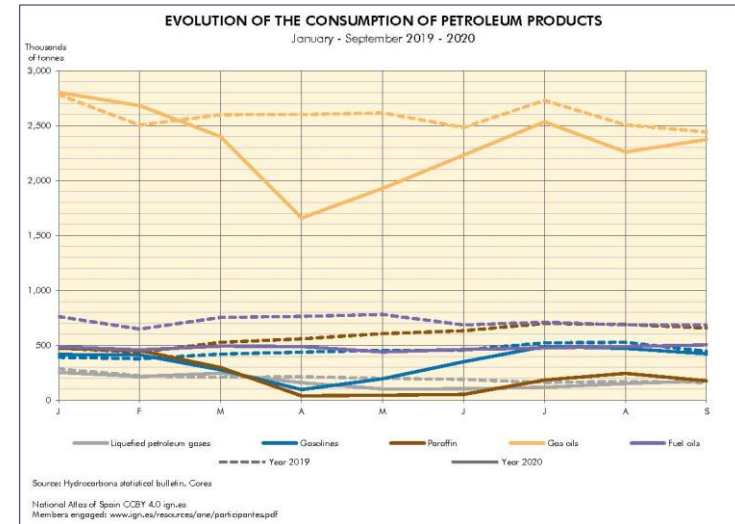
Part III – Effects in Spain



Part III – Effects in Spain



Part III – Effects in Spain



❖ 4. PUBLICATIONS (Spanish + English)

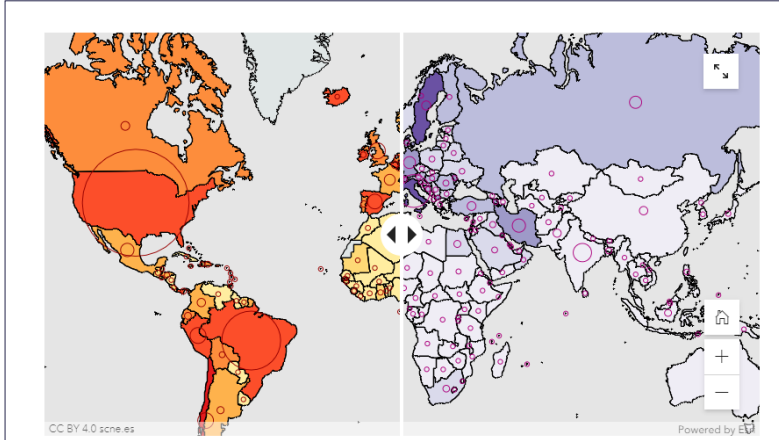
PAPER



DIGITAL BOOK

STORY MAPS (ArcGIS Online)

GEOPORTAL



Fuente: Organización Mundial de la Salud y World Population Prospects 2019. ONU



National
Geographic
Institute
of Spain



Instituto Geográfico
Nacional 1870 · 2020

www.ign.es

Monograph

The COVID-19 pandemic in Spain



Andrés Arístegui & Francisco Sánchez